

NOTICE!!

These documents have been scanned!

Do not place un-scanned documents beneath this notice!

Do not remove this notice from this file!

GPO Jacket No. 560-102
Print Order 61540
Rise Business Services, LLC
Job=AZ15 4/29/2019



Box Number= AZ15008



Claim Begin-End: AMC443859-AMC443860

1 Initial Receipt



AZ15008-23

AMC450400-AMC453366

AMC #

DATE _____

USED

ADJ INITIAL

REMARKS

[illegible]

United States Department of the Interior
Bureau of Land Management
DIV OF LANDS, MINRLS & ENERGY
ONE N CENTRAL AVE
PHOENIX, AZ 85004 -4427
Phone: 602-417-9200

Receipt

No: 3831343

Transaction #: 3939587**Date of Transaction:** 05/08/2017

CUSTOMER:

J DENNIS ANDERSON
7815 W ROCK SPRINGS DR
PEORIA, AZ 85383-6208 US

ENTERED
MAY 15 2017
BY: *Ram*

LINE #	QTY	DESCRIPTION	REMARKS	UNIT PRICE	TOTAL
1	2.00	LOCATABLE MINERALS / MINING CLAIMS- NEW, UNADJUD, ONE OR MORE AUTH NOS / NEW MINING CLAIM PROCESSING FEE CASES: AMC443859/\$20.00, AMC443860/\$20.00		- n/a -	40.00
2	2.00	LOCATABLE MINERALS / MINING CLAIMS- NEW, UNADJUD, ONE OR MORE AUTH NOS / NEW MINING CLAIMS LOCATION FEE CASES: AMC443859/\$37.00, AMC443860/\$37.00		- n/a -	74.00
3	2.00	LOCATABLE MINERALS / MINING CLAIMS- NEW, UNADJUD, ONE OR MORE AUTH NOS / NEW MINING CLAIMS MAINTENANCE FEE CASES: AMC443859/\$155.00, AMC443860/\$155.00		- n/a -	310.00
TOTAL:					\$424.00

PAYMENT INFORMATION

1	AMOUNT:	424.00	POSTMARKED:	N/A
	TYPE:	CHECK	RECEIVED:	05/08/2017
	CHECK NO:	5007		
	NAME:	ANDERSON, J DENNIS 5544 SOLO POINTE DR LONGVIEW WA 98632 US		

REMARKS

This receipt was generated by the automated BLM Collections and Billing System and is a paper representation of a portion of the official electronic record contained therein.

NOTICE!!

These documents have been scanned!

Do not place un-scanned documents beneath this notice!

Do not remove this notice from this file!

GPO Jacket No. 560-102
Print Order 61540
Rise Business Services, LLC
Job=AZ15 4/29/2019



Box Number= AZ15008



Claim Begin-End: AMC443859-AMC443860

2 Correspondence



AZ15008-23

AMC450400-AMC453366

When Recorded Return Document to:

Bureau of Land Management
Arizona State Office
One North Central Ave. St- 800
Phoenix, Az 85004-4427

STATEMENT OF AGREEMENT

I J Dennis Anderson of 10950 W Union Hills Dr, Sun City Az 85373 as
PRINT FIRST and LAST NAME PRINT CURRENT ADDRESS

Owner of AMC443859 and AMC443860, TONI RENEE #1 and TONI RENEE #2 do hereby agree to follow and comply with the stipulations set forth by the DEPARTMENT OF THE INTERIOR, Bureau of Land Management, Arizona and described within:

Gila and Salt River Meridian, Yavapai County, Arizona

T. 8 N., R. 5 W.,

sec. 12.

Order Providing for the Opening of Public Lands to Mineral Location, Entry, and Patent – dated December 8, 1958.

Notice
The ~~Order~~ is attached and made part of this agreement.

Dated this 30 day of March, 2018.


By J Dennis Anderson

STATE OF Arizona)
County of Maricopa)

This instrument was acknowledged and executed before me, this 30 day of March, 2018 by J. Dennis Anderson, he/she acknowledged that he/she executed the same for the purpose set forth herein.

My commission expires: 3/13/22

Neha
Notary Public



(SEAL)



United States Department of the Interior

BUREAU OF LAND MANAGEMENT

Arizona State Office

One North Central Avenue, Suite 800

Phoenix, Arizona 85004-4427

www.blm.gov/az/

MAR 13 2018



TAKE PRIDE
IN AMERICA

PHOENIX, ARIZONA

2018 APR 10 P 1:37

RECEIVED
BLM ARIZONA STATE OFFICE
APR 10 2018

In Reply Refer To:
3800 (9200) BS
AMC443859

CERTIFIED MAIL - RETURN RECEIPT REQUESTED No. 7017 0190 0000 4056 6574

NOTICE

J. DENNIS ANDERSON
7815 W. ROCK SPRINGS DR.
PEORIA, AZ 58383

:
:
:

This Notice Affects the Claims
Shown in the Block Below.

AMC443859, AMC443860
TONI RENEE #1, TONI RENEE #2

Mining Claim Location Notice(s) – Amendment(s) Required

Pursuant to Title 43 Code of Federal Regulations (CFR) 3832.1, the Bureau of Land Management (BLM), Arizona State Office, received your notices of location for recording mining claims. In accordance with 43 CFR 3832.12, the claims listed above cannot be accepted as filed and must be amended as noted below.

- Your claim is located within the Hassayampa Project Withdrawal area. The claim can be approved if you agree to, and sign, the attached stipulations. Your signature must be notarized and the document must be recorded with the county recorder prior to submission.

An amendment must be filed for each claim listed above to correct the defects identified. There is a \$10 BLM processing fee for each amendment. The amendments must be received by BLM within 30 days of your receipt of this notice. If the amendments are not received within the 30-day timeframe the mining claims will be declared null and void.

If additional information is required, please contact Brent Squires at 602-417-9397. Please include your AMC serial number(s) on all correspondence.

Lucas Lucero
Deputy State Director
Lands, Minerals and Energy Division

Enclosure(s)



United States Department of the Interior

BUREAU OF LAND MANAGEMENT

Arizona State Office

One North Central Avenue, Suite 800

Phoenix, Arizona 85004-4427

www.blm.gov/az/

MAR 13 2018



In Reply Refer To:
3800 (9200) BS
AMC443859

CERTIFIED MAIL - RETURN RECEIPT REQUESTED No. 7017 0190 0000 4056 6574

NOTICE

J. DENNIS ANDERSON
7815 W. ROCK SPRINGS DR.
PEORIA, AZ 85383

:
:
:

This Notice Affects the Claims
Shown in the Block Below.

AMC443859, AMC443860
TONI RENEE #1, TONI RENEE #2

Mining Claim Location Notice(s) – Amendment(s) Required

Pursuant to Title 43 Code of Federal Regulations (CFR) 3832.1, the Bureau of Land Management (BLM), Arizona State Office, received your notices of location for recording mining claims. In accordance with 43 CFR 3832.12, the claims listed above cannot be accepted as filed and must be amended as noted below.

- Your claim is located within the Hassayampa Project Withdrawal area. The claim can be approved if you agree to, and sign, the attached stipulations. Your signature must be notarized and the document must be recorded with the county recorder prior to submission.

An amendment must be filed for each claim listed above to correct the defects identified. There is a \$10 BLM processing fee for each amendment. The amendments must be received by BLM within 30 days of your receipt of this notice. If the amendments are not received within the 30-day timeframe the mining claims will be declared null and void.

If additional information is required, please contact Brent Squires at 602-417-9397. Please include your AMC serial number(s) on all correspondence.

Lucas Lucero
Deputy State Director
Lands, Minerals and Energy Division

Enclosure(s)

[Doc. 14]

ARIZONA

RESTORATION TO MINERAL LOCATION, ENTRY
AND PATENT OF LANDS WITHDRAWN FOR
RECLAMATION PURPOSES

NOVEMBER 12, 1954.

Pursuant to determinations by the Bureau of Reclamation under the act of April 23, 1932 (47 Stat. 136; 43 U. S. C. 154), and in accordance with the authority delegated to me by the Director, Bureau of Land Management, in Order No. 541, dated April 21, 1954 (19 F. R. 2473), it is ordered as follows:

Subject to valid existing rights, the provisions of existing withdrawals, and the stipulations and provisions described below, the lands hereinafter described, so far as they are withdrawn or reserved for reclamation purposes, are hereby restored to location, entry and patent under the mining laws.

GILA AND SALT RIVER MERIDIAN

T. 8 N., R. 5 W.,

Sec. 11, NW $\frac{1}{4}$, SW $\frac{1}{4}$, NW $\frac{1}{4}$ SE $\frac{1}{4}$;

Sec. 12, All;

Sec. 13, All;

Sec. 14, E $\frac{1}{2}$ NE $\frac{1}{4}$, SW $\frac{1}{4}$ NE $\frac{1}{4}$, NW $\frac{1}{4}$ NW $\frac{1}{4}$,
NE $\frac{1}{4}$ SW $\frac{1}{4}$, N $\frac{1}{2}$ SE $\frac{1}{4}$.

Within the above described areas are 2,007.34 acres of public land.

Subject to valid existing rights and the provisions of existing withdrawals, the described lands shall, commencing at 10:00 a. m. on the 10th day after the date of this order, be open to location, entry and patenting under the United States mining laws, subject to the stipulation quoted below, to be executed and acknowledged in favor of the United States by the locators for themselves, their heirs, successors and assigns, and recorded in the county records and in the United States Land Office at Phoenix, Arizona, before locations are made: -

In carrying on the mining and milling operations contemplated hereunder, locator will, by means of substantial dikes, or other adequate structures, confine all tailings, debris and harmful chemicals in such a manner that the same shall not be carried into the Hassayampa River by storm waters, or otherwise.

There is reserved to the United States, its agents and employees, at all times, free ingress to, passage over and egress from all of the above described lands for the purpose of inspection; there is further reserved to the United States, its successors and assigns the prior right to use any of the lands hereinabove described, to construct, operate, and maintain canals, dikes, wasteways, ditches,

dams, reservoirs, telephone and telegraph lines, electric transmission lines, roadways and appurtenant works, including the right to take and remove from the lands hereinabove described such construction materials as may be required in the construction of irrigation works, without any payment made by the United States, or its successor for such rights. The locator further agrees that the United States, its officers, agents and employees and its successors and assigns, shall not be held liable for any damage to the improvements or workings of the locator resulting from the construction, operation and maintenance of any works of the United States and/or the removal of construction materials from the lands hereinabove described.

Inquiries concerning these lands shall be addressed to Manager, Arizona Land Office, Bureau of Land Management, Room 243 Main Post Office Building, Phoenix, Arizona.

E. I. ROWLAND,
State Supervisor.

[F. R. Doc. 54-9071; Filed, Nov. 17, 1954;
8:47 a. m.]

Restoration to Mineral Location, Entry and Patent
of Lands Withdrawn for Reclamation Purposes published
in Federal Register as Doc. 14, F. R. Doc. 54-9071,
on Page 7439, November 18, 1954.

SENDER: COMPLETE THIS SECTION

- Complete items 1, 2, and 3.
- Print your name and address on the reverse so that we can return the card to you.
- Attach this card to the back of the mailpiece, or on the front if space permits.

1. Article Addressed to:

J. DENNIS ANDERSON
7815 W. ROCK SPRINGS DR.
PEORIA, AZ 58383
BS/9200/ AMC443859



9590 9402 1932 6123 9264 37

2. Article Number (Transfer from service label)

7017 0190 0000 4056 6574

PS Form 3811, July 2015 PSN 7530-02-000-9053

COMPLETE THIS SECTION ON DELIVERY

A. Signature

X

☐ Agent

☐ Addressee

B. Received by (Printed Name)

Fred Dickerson

C. Date of Delivery

D. Is delivery address different from item 1? ☐ Yes

If YES, enter delivery address below: ☐ No

3. Service Type

- ☐ Adult Signature
- ☐ Adult Signature Restricted Delivery
- ☒ Certified Mail®
- ☐ Certified Mail Restricted Delivery
- ☐ Collect on Delivery
- ☐ Collect on Delivery Restricted Delivery
- ☐ Insured Mail
- ☐ Registered Mail Restricted Delivery

☐ Priority Mail Express®

☐ Registered Mail™

☐ Registered Mail Restricted Delivery

☒ Return Receipt for Merchandise

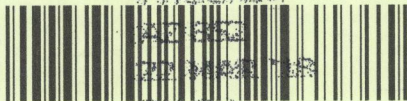
☒ Signature Confirmation™

☐ Signature Confirmation Restricted Delivery

Mail Restricted Delivery (00)

Domestic Return Receipt

USPS TRACKING#



First-Class Mail
Postage & Fees Paid
USPS
Permit No. G-10

9590 9402 1932 6123 9264 37

United States
Postal Service

RECEIVED
TUM AZ
MAR 26 1990

• Sender, Please print your name, address, and ZIP+4® in this box•

2310 MAR 26 P 1:35

PHOENIX, ARIZONA

BS/9200
Dept of Interior
Central Ave Suite 200
Phoenix, AZ 85004

Tracking Number: 70170190000040566574

Remove

Your item was delivered at 4:33 pm on March 22, 2018 in PEORIA, AZ 85381.

Delivered

March 22, 2018 at 4:33 pm
Delivered
PEORIA, AZ 85381

[Get Updates](#)[See More](#)**Can't find what you're looking for?**

Go to our FAQs section to find answers to your tracking questions.

FAQs (<http://faq.usps.com/?articleId=220900>)

The easiest tracking number is the one you don't have to know.

With Informed Delivery®, you never have to type in another tracking number. Sign up to:

- See images* of incoming mail.
- Automatically track the packages you're expecting.
- Set up email and text alerts so you don't need to enter tracking numbers.

How can I help you?

NOTICE!!

These documents have been scanned!

Do not place un-scanned documents beneath this notice!

Do not remove this notice from this file!

GPO Jacket No. 560-102
Print Order 61540
Rise Business Services, LLC
Job=AZ15 4/29/2019



Box Number= AZ15008



Claim Begin-End: AMC443859-AMC443860

3 Transfers



AZ15008-23

AMC450400-AMC453366

**NO
DOCUMENTS
FOUND**

NO DOCUMENTS FOUND
NO DOCUMENTS FOUND

NOTICE!!

These documents have been scanned!

Do not place un-scanned documents beneath this notice!

Do not remove this notice from this file!

GPO Jacket No. 560-102
Print Order 61540
Rise Business Services, LLC
Job=AZ15 4/29/2019



Box Number= AZ15008



Claim Begin-End: AMC443859-AMC443860

4 Annual Filings



AZ15008-23

AMC450400-AMC453366

UNITED STATES
DEPARTMENT OF THE INTERIOR
BUREAU OF LAND MANAGEMENT
MAINTENANCE FEE WAIVER CERTIFICATION

388

443859

FORM APPROVED
OMB NO. 1004-0114
Expires: January 31, 2020

SEE INSTRUCTIONS ON PAGE 2

1. This small miner waiver is filed for the assessment year beginning on September 1, 2019 and ending on September 1, 2020
2. The undersigned and all related parties owned ten or fewer mining claims, mill, or tunnel sites located and maintained on Federal lands in the United States of America on September 1, 2019.
3. The undersigned have performed the assessment work required by law for each mining claim listed prior to filing this waiver and understand that by filing this form, the undersigned must file an affidavit of assessment work with the Bureau of Land Management (BLM) by the December 30th following the filing of this waiver.
4. The undersigned understand that if the assessment work obligation has not yet come due under 30 U.S.C. 28 (for those claims in their first assessment year only), a notice of intent to hold reciting this condition must be recorded by the December 30th following the filing of this waiver.
5. The undersigned understand that mill and tunnel sites may also be listed on this waiver and be waived from payment of the maintenance fee, and that a notice of intent to hold for these sites is required to be filed with the BLM by the December 30th following the filing of this waiver.
6. The undersigned understand and acknowledge that pursuant to 43 U.S.C. 1212 and 18 U.S.C. 1001, the filing or recording of a false, fictitious, or fraudulent document with the BLM may result in a fine of up to \$250,000, a prison term not to exceed five years, or both.
7. The mining claims, mill or tunnel sites for which this waiver from payment of the maintenance fees is requested are:

CLAIM OR SITE NAME	BLM RECORDATION SERIAL NUMBER
1. <u>Toni Renee #1</u>	<u>AMC 443859</u>
2. <u>Toni Renee #2</u>	<u>AMC 443860</u>
3.	
4.	
5.	
6.	
7.	
8.	
9.	
10.	

The owner(s) (claimants) of the above mining claims and sites are:

<u>J Dennis Anderson</u> (Owner's Name - Please Print)	<u>J Dennis Anderson</u> (Owner's Signature)
<u>11596 W. Sierra Dawn Blvd. #24</u> (Owner's Mailing Address)	<u>Surprise</u> <u>AZ</u> <u>85378</u> (City) (State) (Zip Code)
_____ (Owner's Name - Please Print)	_____ (Owner's Signature)
_____ (Owner's Mailing Address)	_____ (City) (State) (Zip Code)
_____ (Owner's Name - Please Print)	_____ (Owner's Signature)
_____ (Owner's Mailing Address)	_____ (City) (State) (Zip Code)
_____ (Owner's Name - Please Print)	_____ (Owner's Signature)
_____ (Owner's Mailing Address)	_____ (City) (State) (Zip Code)

PHOENIX, ARIZONA
2019 AUG 28 P 1:59
RECEIVED
BLM FIELD OFFICE

ENTERED
SEP 18 2019
BY: fn

(Continued on page 2)

4546008 nwh

(Owner's Name - Please Print)	(Owner's Signature)		
(Owner's Mailing Address)	(City)	(State)	(Zip Code)
(Owner's Name - Please Print)	(Owner's Signature)		
(Owner's Mailing Address)	(City)	(State)	(Zip Code)
(Owner's Name - Please Print)	(Owner's Signature)		
(Owner's Mailing Address)	(City)	(State)	(Zip Code)
(Owner's Name - Please Print)	(Owner's Signature)		
(Owner's Mailing Address)	(City)	(State)	(Zip Code)

18 U.S.C. 1001 and 43 U.S.C. 1212 make it a crime for any person knowingly and willfully to make to any department or agency of the United States any false, fictitious or fraudulent statements or representations as to any matter within its jurisdiction.

INSTRUCTIONS

1. This certification is made under the provisions of 43 U.S.C. § 1744 and 30 U.S.C. §28-28k and the regulations thereunder (43 CFR Part 3830).
2. The claimant(s) must fill in the dates in paragraph 1 for the beginning and ending of the assessment year for which this waiver is sought.
3. The claimant(s) must fill in the date in paragraph 2 for the beginning of the assessment year for which this waiver is sought.
4. All claim and site names and BLM serial numbers must be listed for the mining claims, mill sites, and tunnel sites for which the waiver is sought.
5. All owners of the mining claims, mill sites, and tunnel sites and their addresses must be given.
6. This waiver form must be signed by all the claimants or their designated agent, in original form. If an agent is designated, a notarized designation of agent, signed by all of the claimants with proper address given, must be submitted with this waiver.
7. This form must be filed no later than September 1st for the upcoming assessment year in the BLM State Office where the mining claims or sites are recorded, or the waiver cannot be granted by the BLM. (Example: To obtain a waiver for the assessment year 2012, which begins on September 1, 2011, you must qualify for and file for a waiver no later than September 1, 2011, in the proper BLM State Office.)
8. For all mining claims which require assessment work, you must record an affidavit of labor on or before the December 30th immediately following the filing of this waiver. For all other mining claims or sites waived, you must record a notice of intent to hold on or before the December 30th immediately following the filing of this waiver.
9. Mill and tunnel sites may also be listed on this waiver and be waived from payment of the maintenance fee. A notice of intent to hold for these sites is required to be filed by the December 30th following the filing of this waiver.

PHOENIX, ARIZONA
 2019 AUG 28 P 1:59
 RECEIVED BLM STATE OFFICE

FOR OFFICIAL USE ONLY

443859

NOTICE OF INTENTION TO HOLD MINING CLAIMS/SITES

When Recorded Return Document to:

J. Dennis Anderson
10950 W. Union Hills Dr
Space 2211
Sun City, Az. 85373

☐ Check here if this is a change of address.Telephone: 360-430-8661E-mail Address: anderson-j.dennis@gmail.comBLM
Date
Stamp

RECEIVED
 BLM AZ STATE OFFICE
 2010 NOV - 8 PM 2:38
 PHOENIX, ARIZONA

I (We) intend to hold the claims(s) and/or site(s) listed below for the calendar year 2018, and I (We) have filed or will file a Notice of Intent to Hold in the county where the claim (s) is located.

Reason for filing a Notice of Intent to Hold instead of an assessment work filing (check one):

- ☒ Maintenance fee was paid to maintain claim(s) during this assessment year.
☐ Mill or tunnel sites.
☐ Claim(s) was located during the current assessment year.
☐ BLM has deferred assessment work (attach copy of decision granting deferment, or pending petition for deferment including date petition was filed.)

Line No.	AMC NUMBER	CLAIM/SITE NAME	COUNTY RECORDER DATA (If available)	TWP	RNG	SEC
1	443859	Toni Renee #1		8N	5W	12
2	443860	Toni Renee #2		8N	5W	12
3						
4						
5						
6						
7						
8						
9						
10						

ENTERED
 NOV 15 2018
 BY: Ram

Form: MCF110
 Revised July 2014
 Page 1 of 2

NOTICE OF INTENTION TO HOLD MINING CLAIMS/SITES
page 2

BLM Date Stamp	RECEIVED BLM AZ STATE OFFICE 2018 NOV - 8 PM 2:38 PHOENIX, ARIZONA
----------------------	---

1. State of Arizona, County of YAVAPAI
2. I (Name) J. DENNIS ANDERSON
3. Reside at (Address) 10950 W. UNION HILLS DR - SPACE 2211
City SUN CITY County Maricopa State WA Zip 85373 being duly sworn, depose and
say that I am a citizen of the United States, more than eighteen years of age, that all of the facts set forth in this
notice, subject to the provisions and penalties of 18 U.S.C. 1001 pertaining to the filing of false, fictitious, or fraudulent
statements with the United States, are true and correct according to the best of my knowledge, information and belief.
4. Owner's name and address (If not shown in Items 1-3 above). _____
5. Dated: Nov. 6 - 2018 Signature: J. Dennis Anderson

Bureau of Land Management
Arizona State Office
www.blm.gov/az

No. of Claims: <u>2</u> x \$15 = _____
Check No: _____ Init. _____
Receipt No.: <u>4303246</u>
For BLM Use Only

Anderson
10950 W. Union Hills Dr
Space 2211
Sun City, Az 85373

PHOENIX AZ 852

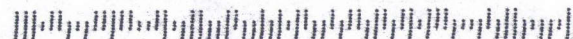
07 NOV 2018 PM 11 1



BLM
1 N. Central Ave
Suite 800
Phoenix, Az. 85004

RECEIVED
BLM AZ STATE OFFICE
2018 NOV - 8 P 2:38
PHOENIX, ARIZONA

85004-442700



United States Department of the Interior
Bureau of Land Management
DIV OF LANDS, MINRLS & ENERGY
ONE N CENTRAL AVE
PHOENIX, AZ 85004 -4427
Phone: 602-417-9200

Receipt

No: 4303246

Transaction #: 4419515	
Date of Transaction: 11/09/2018	
CUSTOMER:	
	J DENNIS ANDERSON 10950 W UNION HILLS DR SUN CITY, AZ 85373-1558 US

LINE #	QTY	DESCRIPTION	REMARKS	UNIT PRICE	TOTAL
1	1.00	LOCATABLE MINERALS / MINING CLAIMS- NOT NEW-UNADJUD, ONE AUTH NO. ONLY / MINING CLAIM MONEY RECEIVED CASES: AMC443859/\$30.00	<i>NOT POL 2018/2 P3</i>	- n/a -	30.00
TOTAL:					\$30.00

PAYMENT INFORMATION				
1	AMOUNT:	30.00	POSTMARKED:	N/A
	TYPE:	CHECK	RECEIVED:	11/08/2018
	CHECK NO:	5014		
	NAME:	ANDERSON, J DENNIS 10950 W UNION HILLS DR SUN CITY AZ 85373-1558 US		

REMARKS

This receipt was generated by the automated BLM Collections and Billing System and is a paper representation of a portion of the official electronic record contained therein.

UNITED STATES
DEPARTMENT OF THE INTERIOR
BUREAU OF LAND MANAGEMENT
MAINTENANCE FEE WAIVER CERTIFICATION

SEE INSTRUCTIONS ON PAGE 2

FORM APPROVED
OMB NO. 1004-0114
Expires: January 31, 2020

1. This small miner waiver is filed for the assessment year beginning on September 1, 2018 and ending on September 1, 2019.
2. The undersigned and all related parties owned ten or fewer mining claims, mill, or tunnel sites located and maintained on Federal lands in the United States of America on September 1, 2018.
3. The undersigned have performed the assessment work required by law for each mining claim listed prior to filing this waiver and understand that by filing this form, the undersigned must file an affidavit of assessment work with the Bureau of Land Management (BLM) by the December 30th following the filing of this waiver.
4. The undersigned understand that if the assessment work obligation has not yet come due under 30 U.S.C. 28 (for those claims in their first assessment year only), a notice of intent to hold reciting this condition must be recorded by the December 30th following the filing of this waiver.
5. The undersigned understand that mill and tunnel sites may also be listed on this waiver and be waived from payment of the maintenance fee, and that a notice of intent to hold for these sites is required to be filed with the BLM by the December 30th following the filing of this waiver.
6. The undersigned understand and acknowledge that pursuant to 43 U.S.C. 1212 and 18 U.S.C. 1001, the filing or recording of a false, fictitious, or fraudulent document with the BLM may result in a fine of up to \$250,000, a prison term not to exceed five years, or both.
7. The mining claims, mill or tunnel sites for which this waiver from payment of the maintenance fees is requested are:

CLAIM OR SITE NAME	BLM RECORDATION SERIAL NUMBER
1. Toni Renee #1	AMC443859 (913)
2. Toni Renee #2	AMC443860
3.	
4.	
5.	
6.	
7.	
8.	
9.	
10.	

RECEIVED
BLM AZ STATE OFFICE
2018 AUG 31 A 11:14
PHOENIX, ARIZONA

The owner(s) (claimants) of the above mining claims and sites are:

J Dennis Anderson

(Owner's Name - Please Print)

10950 W union Hills Dr.

(Owner's Mailing Address)

J Dennis Anderson

(Owner's Signature)

Sun City

(City)

Az

(State)

85373

(Zip Code)

AZ 483 + AZ 170
ENTERED SEP 05 2018

(Owner's Name - Please Print)

(Owner's Signature)

(Owner's Mailing Address)

(City)

(State)

(Zip Code)

(Owner's Name - Please Print)

(Owner's Signature)

(Owner's Mailing Address)

(City)

(State)

(Zip Code)

AZ 483
ENTERED SEP 18 2018

(Owner's Name - Please Print)

(Owner's Signature)

(Owner's Mailing Address)

(City)

(State)

(Zip Code)

(Continued on page 2)

NW/PB

Andersor
10950 W. Union Hills Dr
Sun City, Az. 85373

PORTLAND OR 972

27 AUG 2018 PM 6 L



1 N. Central Ave. Ste. 800
Phoenix, Az. 85004-4427

PHOENIX, ARIZONA

2018 AUG 31 A 11:14

RECEIVED
BLM AZ STATE OFFICE

85004-442700



Customer Name Update Screen

System ID: MC

Name: ANDERSON DENNIS J

Lookup

Proprietor #: 2414260

Renumber To:

Category: P - PRIVATE

Address: 10950 W UNION HILLS DR

City: SUN CITY

State: AZ

Lookup

Zip: 853731558

☐ UNDELIVERABLE☐ No Annual Reminders

Email:

Phone: 360-430-8661

Save

Save/Override DataFlux

Delete

Renumber

Customer details successfully saved for Customer Id 2414260

ENTERED SEP 05 2018

ENTERED SEP 05 2018

Customer Name Update Screen

ENTERED 26 02 2018

System ID: MC

Name: ANDERSON DENNIS J

Proprietor #: 2414260

Category: P - PRIVATE

Address: 5544 SOLO POINT DR *← Previous Address*

City: LONGVIEW

State: WA

Zip: 986326208

☐ UNDELIVERABLE

☐ No Annual Reminders

Email:

Phone: 360-430-8661

ENTERED 27 02 2018

UNITED STATES
DEPARTMENT OF THE INTERIOR
BUREAU OF LAND MANAGEMENT

443859

CREDIT CARD PAYMENT
For Mining Claim Maintenance Fee

☒ THIS IS A CHANGE OF ADDRESS

TELEPHONE SUBMISSION - ACCURACY OF THE BELOW INFORMATION IS THE RESPONSIBILITY OF THE CLAIMANT/OWNER

NAME J. Dennis Anderson
ADDRESS 5544 Solo Pointe Dr.
CITY Longview STATE WA ZIP 98632
PHONE # 360 - 430 - 8661

ALREADY UPDATED
IN CR 2000 8/9/17
R. Ann

SEND RECEIPT TO ☒ Above address
☐ Other (Include Name and Mailing Address):

AMC NUMBER

443859
443860

CLAIM/SITE NAME

DATE STAMP

RECEIVED
BLM AZ STATE OFFICE
2011 AUG - 2 P 2:49
PHOENIX, ARIZONA

2 # of Claim/Site
x 155.00 Each
\$ 310 Total Charged YMC (INITIALS)

RECEIPT # 3919085

ENTERED
AUG 04 2017
BY: R. Ann

***** FOR OFFICIAL USE ONLY *****

DATE _____ INITIALS _____ VERIFIED _____

**DEPARTMENT OF THE INTERIOR
BUREAU OF LAND MANAGEMENT
MINING CLAIMS
(MASS) Serial Register Page**

Run Date/Time: 08/02/17 03:46 PM

Page 1 of 2

01 10-21-1976;090STAT0090;43USC1744

Total Acres

Serial Number

Case Type 384201: PLACER CLAIM

20.000

AMC443859

Claim Name: TONI RENEE #1

Lead File Number

Case Disposition: ACTIVE

AMC443859

Required Maintenance Fee: \$155.00

Name & Address

Int Rel

ANDERSON DENNIS J

CLAIMANT

7815 W ROCK SPRINGS DR PEORIA, AZ 85383-6208

County / State

District

YAVAPAI County, AZ

PHOENIX DO

Mer Twp Rng Sec

Subdivision

14 0080N 0050W 012

NE

Act Date	Code	Action Text	Action Remarks	Receipt Number
02/12/2017	403	LOCATION DATE		
05/08/2017	395	RECORDATION NOTICE RECD	1	3831343
05/08/2017	484	LOCATION YEAR / MAINTENAN	2017;\$155	3831343
05/08/2017	501	ACCT ADV IN LEAD FILE	AMC443859-AMC443860;	

Line Nr **Remarks**

**DEPARTMENT OF THE INTERIOR
BUREAU OF LAND MANAGEMENT
MINING CLAIMS
(MASS) Serial Register Page**

Run Date/Time: 08/02/17 03:46 PM

Page 2 of 2

01 10-21-1976;090STAT0090;43USC1744

Total Acres

Serial Number

Case Type 384201: PLACER CLAIM

20.000

AMC443860

Claim Name: TONI RENEE #2

Lead File Number

Case Disposition: ACTIVE

AMC443859

Required Maintenance Fee: \$155.00

Name & Address

Int Rel

ANDERSON DENNIS J

CLAIMANT

7815 W ROCK SPRINGS DR PEORIA, AZ 85383-6208

County / State

District

YAVAPAI County, AZ

PHOENIX DO

Mer Twp Rng Sec

Subdivision

14 0080N 0050W 012

NE

Act Date	Code	Action Text	Action Remarks	Receipt Number
02/12/2017	403	LOCATION DATE		
05/08/2017	395	RECORDATION NOTICE RECD	1	3831343
05/08/2017	484	LOCATION YEAR / MAINTENAN	2017;\$155	3831343
05/08/2017	501	ACCT ADV IN LEAD FILE	AMC443859-AMC443860;	

Line Nr Remarks

DEPARTMENT OF THE INTERIOR
BUREAU OF LAND MANAGEMENT
MINING CLAIMSMC Customer Information - With Serial No. and Claim Name
ACTIVE CLAIMS

Admin State: AZ

Geo State: AZ

ANDERSON DENNIS J
7815 W ROCK SPRINGS DR
PEORIA, AZ 85383-6208← PREVIOUS ADDRESS
UPDATED 8/4/17

CUSTOMER ID: 2414260

<u>Serial No.</u>	<u>Claim Name/Number</u>	<u>Lead Serial No.</u>	<u>Disposition</u>
AMC443859	TONI RENEE #1	AMC443859	ACTIVE
AMC443860	TONI RENEE #2	AMC443859	ACTIVE

Number of ACTIVE cases: 2

United States Department of the Interior
Bureau of Land Management
DIV OF LANDS, MINRLS & ENERGY
ONE N CENTRAL AVE
PHOENIX, AZ 85004 -4427
Phone: 602-417-9200

Receipt

No: 3919085

Transaction #: 4028567	
Date of Transaction: 08/03/2017	
CUSTOMER:	
	J DENNIS ANDERSON 5544 SOLO POINT DR LONGVIEW, WA 98632-6208 US

LINE #	QTY	DESCRIPTION	REMARKS	UNIT PRICE	TOTAL
1	1.00	LOCATABLE MINERALS / MINING CLAIMS- NOT NEW-UNADJUD, ONE AUTH NO. ONLY / MINING CLAIM MONEY RECEIVED CASES: AMC443859/\$310.00	MAINT 2018/2	- n/a -	310.00
TOTAL:					\$310.00

PAYMENT INFORMATION				
NOTE: Items will appear on credit card statement as "Bureau of Land Mgmt CO".				
1	AMOUNT:	310.00	POSTMARKED:	N/A
	TYPE:	CREDIT CARD	RECEIVED:	08/03/2017
	NAME:	ANDERSON, J DENNIS 5544 SOLO POINT DR LONGVIEW WA 98632-6208 US		
	CARD NO:	XXXXXXXXXXXX4742	AUTH CODE:	085329
	NAME ON CARD:	J DENNIS ANDERSON		
	EXPIRES:	06/2020		
	SIGNATURE:			

REMARKS

This receipt was generated by the automated BLM Collections and Billing System and is a paper representation of a portion of the official electronic record contained therein.

NOTICE!!

These documents have been scanned!

Do not place un-scanned documents beneath this notice!

Do not remove this notice from this file!

GPO Jacket No. 560-102
Print Order 61540
Rise Business Services, LLC
Job=AZ15 4/29/2019



Box Number= AZ15008



Claim Begin-End: AMC443859-AMC443860

5 Miscellaneous



AZ15008-23 AMC450400-AMC453366

**NO
DOCUMENTS
FOUND**

NO DOCUMENTS FOUND
NO DOCUMENTS FOUND

NOTICE!!

These documents have been scanned!

Do not place un-scanned documents beneath this notice!

Do not remove this notice from this file!

GPO Jacket No. 560-102
Print Order 61540
Rise Business Services, LLC
Job=AZ15 4/29/2019



Box Number= AZ15008



Claim Begin-End: AMC443859-AMC443860

6 Location Notices-Amendments and Supporting Documents



AZ15008-23 AMC450400-AMC453366

MINING CLAIM STATUS REPORT

Data Entered: 05/15/17 Rm

MTP Checked By: EG

GEO Checked By: EG

LEAD SERIAL NUMBER: AMC 443859 thru AMC 443860

NUMBER OF CLAIMS & TYPE:

LODE
2 PLACER
ASSOCIATION PLACER
MILL SITE
TUNNEL SITE

CHARGES:

Processing Fee @ \$20 = \$ 40
Location Fee @ \$37 = \$ 74
Maintenance Fee @ \$155 = \$ 310
Add'l Maint Fee for Assoc Placer = \$
SUBTOTAL \$ 424
Other Fees \$
Other Fees \$
TOTAL \$

TOTAL ACREAGE: 20 Per Claim
(Placer Only)

NUMBER OF LOCATORS: 1

DOCUMENTS RECEIVED VIA: Over-the-Counter [X] Mail [] TIMELY FILED: Yes [X] No []

LEGAL DESCRIPTION: T 8N R 5W SEC 12
T R SEC
T R SEC
T R SEC
T R SEC

BLM [] FOREST SERVICE [] SUBJ TO PL 359: Yes [] No []
WILDERNESS AREA []

SPLIT ESTATE: N/A [] SX [] PX [] OTHER []
SRHA [] Was proper Notice filed if located on SHRA Land? Yes [] No []

RECONVEYED MINERALS ON BLM LAND REQUIRE OPENING ORDER FROM 1944 TO 1993:

Open to Entry On N/A []

COMMENTS/STATUS: VOID [] PARTIALLY VOID [] PVT MINERALS [] WITHDRAWN LANDS []
OTHER []

STIPS letter rec'd 4/10/18

[] Claimant acknowledges that portions of the following claim(s) site(s) may be void or voidable.

Printed Name of Claimant Signature of Claimant

*****FINAL ADJUDICATION*****

DATE 4/18/18 INITIALS PDS


AMC 443859

LOCATION NOTICE FOR PLACER MINING CLAIM

☐ Amendment BLM Serial # _____

NOTICE IS HEREBY GIVEN that the **Toni Renee #1**
mining claim has been located by **J. Dennis Anderson**
whose current mailing address is:

7815 W. Rock Springs Dr. Peoria, AZ 85383



The general course of this claim is **East** to **West** and it is situated in **Yavapai** County, Arizona. This claim is approximately **660** feet in length and **1320** feet in width. **20 Acres** Total Claim Acreage. This claim runs from the location monument on which this location notice is posted at the **NE** corner of the claim and runs approximately **640** feet in a **South** direction to the **South** end line and **1320** feet in a **East** direction to the **East** end line. This claim is marked by four monuments, one at each corner of the claim. The location monument on which this notice is posted is situated within Section **12**, Township **8N**, Range **5W**, Gila Salt River Base and Meridian, Arizona. This claim encompasses portions of the following legal subdivision(s) if located by legal subdivision or the following quarter section(s), section(s), Township(s) and Range(s) **This claim is the 20 acre parcel that is the N ½ of the SE ¼ of the NE ¼ of Section 12.**

Township 8N, Range 5W, Gila Salt River Base and Meridian, Arizona. The locality of this claim with reference to some natural object or permanent monument and additional information (if any) concerning its locality are as follows: **The NE Corner of this claim is located 1320' South of the NE corner of Section 12.**

The above information is shown on the attached map. DATED AND POSTED on the ground this **12th** day of **February**, 2017.

Locators:

Printed Name **J. Dennis Anderson** Signature(s) *J. Dennis Anderson*

Printed Name _____ Signature(s) _____

Printed Name _____ Signature(s) _____

Printed Name _____ Signature(s) _____

Printed Name _____ Signature(s) _____

Printed Name _____ Signature(s) _____


AMC 443859

LOCATION NOTICE FOR PLACER MINING CLAIM

☐ Amendment BLM Serial # _____

NOTICE IS HEREBY GIVEN that the **Toni Renee #1**
mining claim has been located by **J. Dennis Anderson**
whose current mailing address is:

7815 W. Rock Springs Dr. Peoria, AZ 85383



The general course of this claim is **East** to **West** and it is situated in **Yavapai** County, Arizona. This claim is approximately **660** feet in length and **1320** feet in width. **20 Acres** Total Claim Acreage. This claim runs from the location monument on which this location notice is posted at the **NE** corner of the claim and runs approximately **640** feet in a **South** direction to the **South** end line and **1320** feet in a **East** direction to the **East** end line. This claim is marked by four monuments, one at each corner of the claim. The location monument on which this notice is posted is situated within Section **12**, Township **8N**, Range **5W**, Gila Salt River Base and Meridian, Arizona. This claim encompasses portions of the following legal subdivision(s) if located by legal subdivision or the following quarter section(s), section(s), Township(s) and Range(s) **This claim is the 20 acre parcel that is the N ½ of the SE ¼ of the NE ¼ of Section 12.**

Township 8N, Range 5W, Gila Salt River Base and Meridian, Arizona. The locality of this claim with reference to some natural object or permanent monument and additional information (if any) concerning its locality are as follows: **The NE Corner of this claim is located 1320' South of the NE corner of Section 12.**

The above information is shown on the attached map. DATED AND POSTED on the ground this **12th** day of **February**, 2017.

Locators:

Printed Name **J. Dennis Anderson** Signature(s) *J. Dennis Anderson*

Printed Name _____ Signature(s) _____

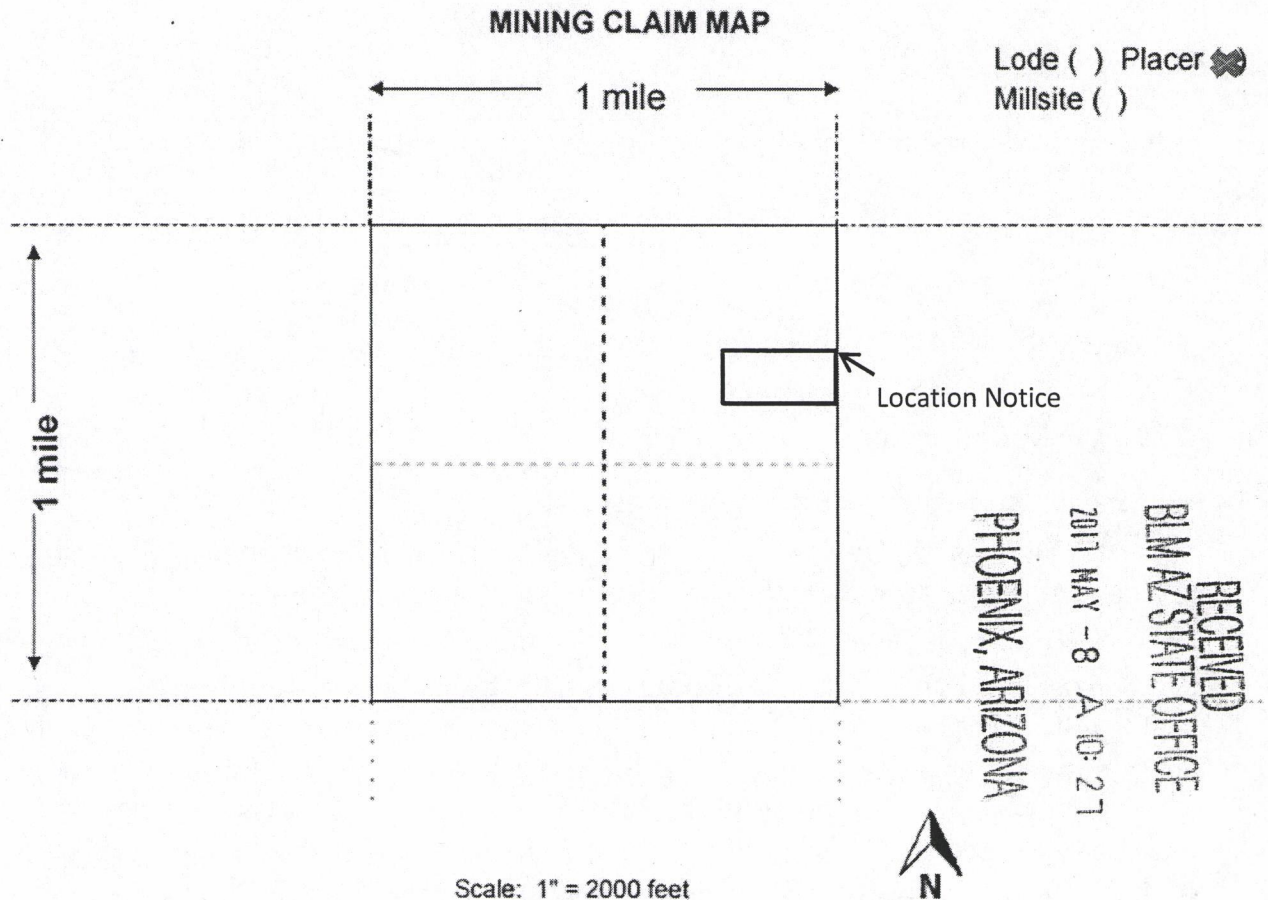
Printed Name _____ Signature(s) _____

Printed Name _____ Signature(s) _____

Printed Name _____ Signature(s) _____

Printed Name _____ Signature(s) _____

AMC 443859



1. The above map depicts the **Toni Renee #1** mining claim, which is located in Section(s) **12**, Township **8N**, Range **5W** Gila and Salt River Base and Meridian, **Yavapai** County, Arizona.

Total claim acreage is **20 Acres**.

2. The type of corner and location monuments used are as follows: **2" PVC Capped**

3. The bearings and distances in degrees and feet between claim corners and to a public land survey monument are as depicted on the map. **The NE Corner of this claim is located 1320' South of the NE corner of Section 12.**

4. If the claim is a placer claim with exterior limits conforming to legal subdivisions of the public survey, provide a legal description of the claim: **This claim is the 20 acre parcel that is the N ½ of the SE ¼ of the NE ¼ of Section 12. Township 8N, Range 5W, Gila Salt River Base and Meridian, Arizona**

This form is available from the Arizona Geology Survey and may be reproduced.

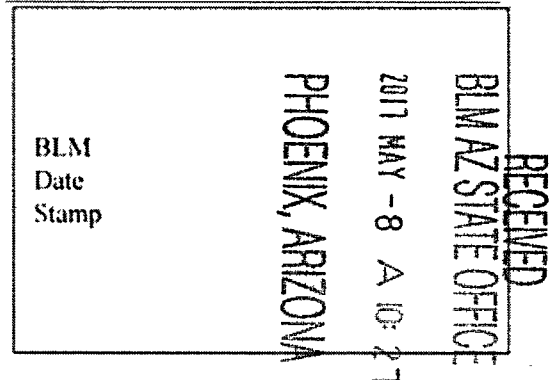
AMC 443859

LOCATION NOTICE FOR PLACER MINING CLAIM

☐ Amendment BLM Serial # _____

NOTICE IS HEREBY GIVEN that the Toni Renee #2
mining claim has been located by J. Dennis Anderson
whose current mailing address is:

7815 W. Rock Springs Dr. Peoria, AZ 85383



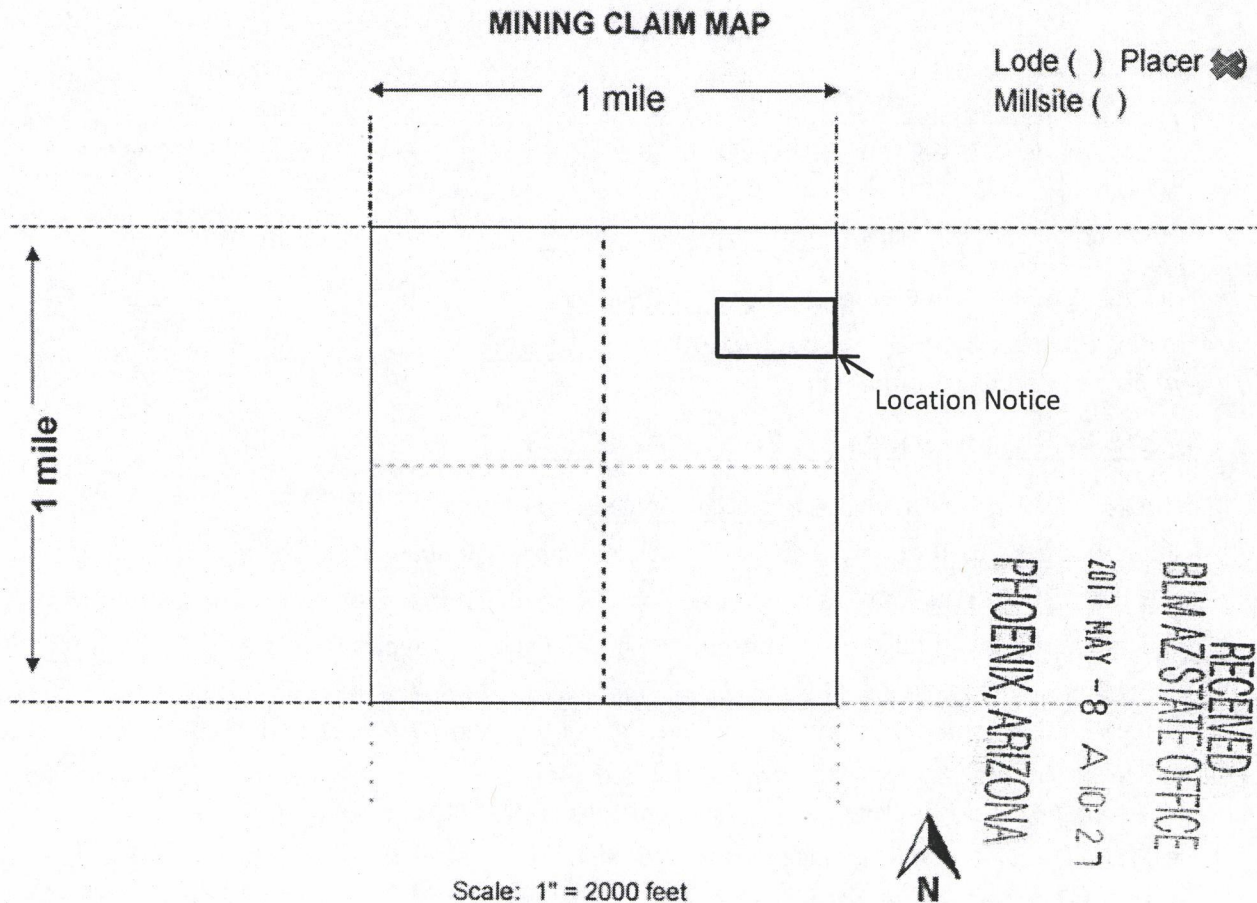
The general course of this claim is East to West and it is situated in Yavapai County, Arizona. This claim is approximately 660 feet in length and 1320 feet in width. 20 Acres Total Claim Acreage. This claim runs from the location monument on which this location notice is posted at the SE corner of the claim and runs approximately 640 feet in a North direction to the North end line and 1320 feet in a West direction to the West end line. This claim is marked by four monuments, one at each corner of the claim. The location monument on which this notice is posted is situated within Section 12, Township 8N, Range 5W, Gila Salt River Base and Meridian, Arizona. This claim encompasses portions of the following legal subdivision(s) if located by legal subdivision or the following quarter section(s), section(s), Township(s) and Range(s) This claim is the 20 acre parcel that is the S ½ of the NE ¼ of the NE ¼ of Section 12, Township 8N, Range 5W, Gila Salt River Base and Meridian, Arizona. The locality of this claim with reference to some natural object or permanent monument and additional information (if any) concerning its locality are as follows: The NE Corner of this claim is located 660' South of the NE corner of Section 12.

The above information is shown on the attached map. DATED AND POSTED on the ground this 12th day of February, 2017.

Locators:

Printed Name J. Dennis Anderson Signature(s) J. Dennis Anderson
Printed Name _____ Signature(s) _____
Printed Name _____ Signature(s) _____
Printed Name _____ Signature(s) _____
Printed Name _____ Signature(s) _____
Printed Name _____ Signature(s) _____

AMC443860



1. The above map depicts the **Toni Renee #2** mining claim, which is located in Section(s) **12**, Township **8N**, Range **5W** Gila and Salt River Base and Meridian, **Yavapai** County, Arizona.

Total claim acreage is **20 Acres**.

2. The type of corner and location monuments used are as follows: **2" PVC Capped**

3. The bearings and distances in degrees and feet between claim corners and to a public land survey monument are as depicted on the map. **The NE Corner of this claim is located 660' South of the NE corner of Section 12.**

4. If the claim is a placer claim with exterior limits conforming to legal subdivisions of the public survey, provide a legal description of the claim: **This claim is the 20 acre parcel that is the S ½ of the NE ¼ of the NE ¼ of Section 12, Township 8N, Range 5W, Gila Salt River Base and Meridian, Arizona**

This form is available from the Arizona Geology Survey and may be reproduced.

AMC 443860

RUN TIME: 09:59 AM

**DEPARTMENT OF INTERIOR
BUREAU OF LAND MANAGEMENT**

**RUN DATE: 05/08/2017
Page 1 of 1**

Input Parameters for Geographic Report with Land

System Id = CR

Admin State = AZ

Geo State =

Casetype Begins With

Case Disp Txt = AUTHORIZED, CANCELLED, EXPIRED, PENDING, REJECTED, RELINQUISHED, VOID, WITHDRAWN

Mer Twp Rng =

Section =

Mtrs = 14 0080N 0050W 012, 14 0080N 0050W 999

Commodity =

Commodity Txt =

Pending Org =

Pend Org Decode =

Total Rows Returned: 7

**NO WARRANTY IS MADE BY BLM FOR USE OF THE DATA
FOR PURPOSES NOT INTENDED BY BLM**

RUN TIME: 09:59 AM

Adm State: AZ

UNITED STATES DEPARTMENT OF INTERIOR
BUREAU OF LAND MANAGEMENT
GEOGRAPHIC REPORT WITH LAND
Sorted by Serial Number

RUN DATE: 05/08/2017
Page 1 of 2

Serial Number: AZA 006080

Total Case Acres: 2.327

<u>Casetype</u>	<u>Case Disp</u>	14	0080N	0050W	<u>Sect</u>	<u>Sur Typ</u>	<u>Sur Num</u>	<u>Suff</u>	<u>Subdivision</u>	<u>Act Pend</u>
285002	AUTHORIZED				012	ALIQ			SWSWSW;	

Serial Number: AZA 012833

Total Case Acres: 3,201.070

<u>Casetype</u>	<u>Case Disp</u>	14	0080N	0050W	<u>Sect</u>	<u>Sur Typ</u>	<u>Sur Num</u>	<u>Suff</u>	<u>Subdivision</u>	<u>Act Pend</u>
231201	AUTHORIZED				012	ALIQ LOTS			W2E2; 1-4;	

Serial Number: AZA 020886

Total Case Acres: 1.000

<u>Casetype</u>	<u>Case Disp</u>	14	0080N	0050W	<u>Sect</u>	<u>Sur Typ</u>	<u>Sur Num</u>	<u>Suff</u>	<u>Subdivision</u>	<u>Act Pend</u>
381600	PENDING				012	FF		1	POR OF	

Serial Number: AZA 023280

Total Case Acres: 1.000

<u>Casetype</u>	<u>Case Disp</u>	14	0080N	0050W	<u>Sect</u>	<u>Sur Typ</u>	<u>Sur Num</u>	<u>Suff</u>	<u>Subdivision</u>	<u>Act Pend</u>
381600	PENDING				012	FF		1	M&B;	Y

Serial Number: AZA 024556

Total Case Acres: 1.000

<u>Casetype</u>	<u>Case Disp</u>	14	0080N	0050W	<u>Sect</u>	<u>Sur Typ</u>	<u>Sur Num</u>	<u>Suff</u>	<u>Subdivision</u>	<u>Act Pend</u>
292803	PENDING				012	ALIQ			SW;	Y

RUN TIME: 09:59 AM

Adm State: AZ

UNITED STATES DEPARTMENT OF INTERIOR
BUREAU OF LAND MANAGEMENT
GEOGRAPHIC REPORT WITH LAND
Sorted by Serial Number

RUN DATE: 05/08/2017
Page 2 of 2

Serial Number: AZA 031568
Total Case Acres: 1.000

<u>Casetype</u>	<u>Case Disp</u>	14	0080N	0050W	<u>Sect</u>	<u>Sur Typ</u>	<u>Sur Num</u>	<u>Suff</u>	<u>Subdivision</u>	<u>Act Pend</u>
293200	EXPIRED				012	FF			PORTION OF;	

Serial Number: AZA 035151
Total Case Acres: 1.000

<u>Casetype</u>	<u>Case Disp</u>	14	0080N	0050W	<u>Sect</u>	<u>Sur Typ</u>	<u>Sur Num</u>	<u>Suff</u>	<u>Subdivision</u>	<u>Act Pend</u>
293200	PENDING				012	FF			PORTION OF;	

Serial Number: AZAR 0034626
Total Case Acres: 26.550

<u>Casetype</u>	<u>Case Disp</u>	14	0080N	0050W	<u>Sect</u>	<u>Sur Typ</u>	<u>Sur Num</u>	<u>Suff</u>	<u>Subdivision</u>	<u>Act Pend</u>
286202	AUTHORIZED				012	ALIQ			E2W2,SWSE;	

